

The wonders of iNaturalist

and why you should embrace community-science derived data

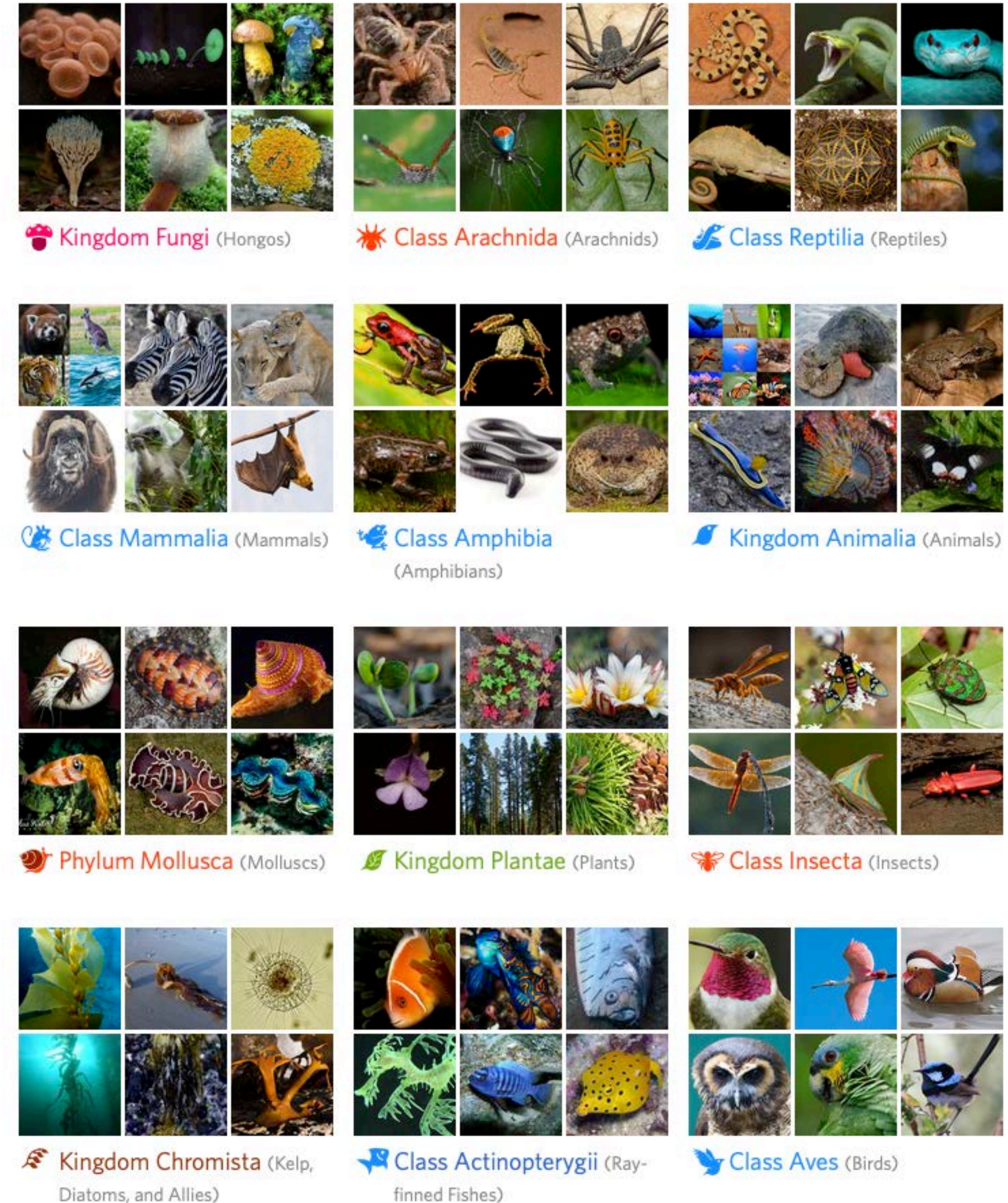
Florencia Grattarola | **MOBI Lab** | Czech University of Life Sciences in Prague



iNaturalist

inaturalist.org

- A multi-taxa platform hosted by the **California Academy of Sciences** and the **National Geographic Society**.



iNaturalist

inaturalist.org

- Its primary goal is to connect people to nature, and the secondary goal is **to generate scientifically valuable biodiversity data.**



iNaturalist.ca
CANADA

iNaturalist.Se
SWEDEN

iNaturalist.Fi
FINLAND

iNaturalist.UK
UNITED KINGDOM

iNaturalist.LU
LUXEMBOURG

BioDiversity4All
iNATURALIST PORTUGAL

iNaturalist.GR
GREECE

naturalista
iNATURALIST MEXICO

iNaturalist.GT
GUATEMALA

iNaturalist.il
ISRAEL

Naturalista.CR
iNATURALIST COSTA RICA

Naturalista
iNATURALIST COLOMBIA

iNaturalist.Pa
PANAMA

iNaturalist.Ec
ECUADOR

iNaturalist.CL
CHILE

Naturalista.UY
iNATURALIST URUGUAY

iNaturalist.AU
AUSTRALIA

ArgentiNat
iNATURALIST ARGENTINA

iNaturalist.NZ
NEW ZEALAND

 **iNaturalist**

GLOBAL NETWORK

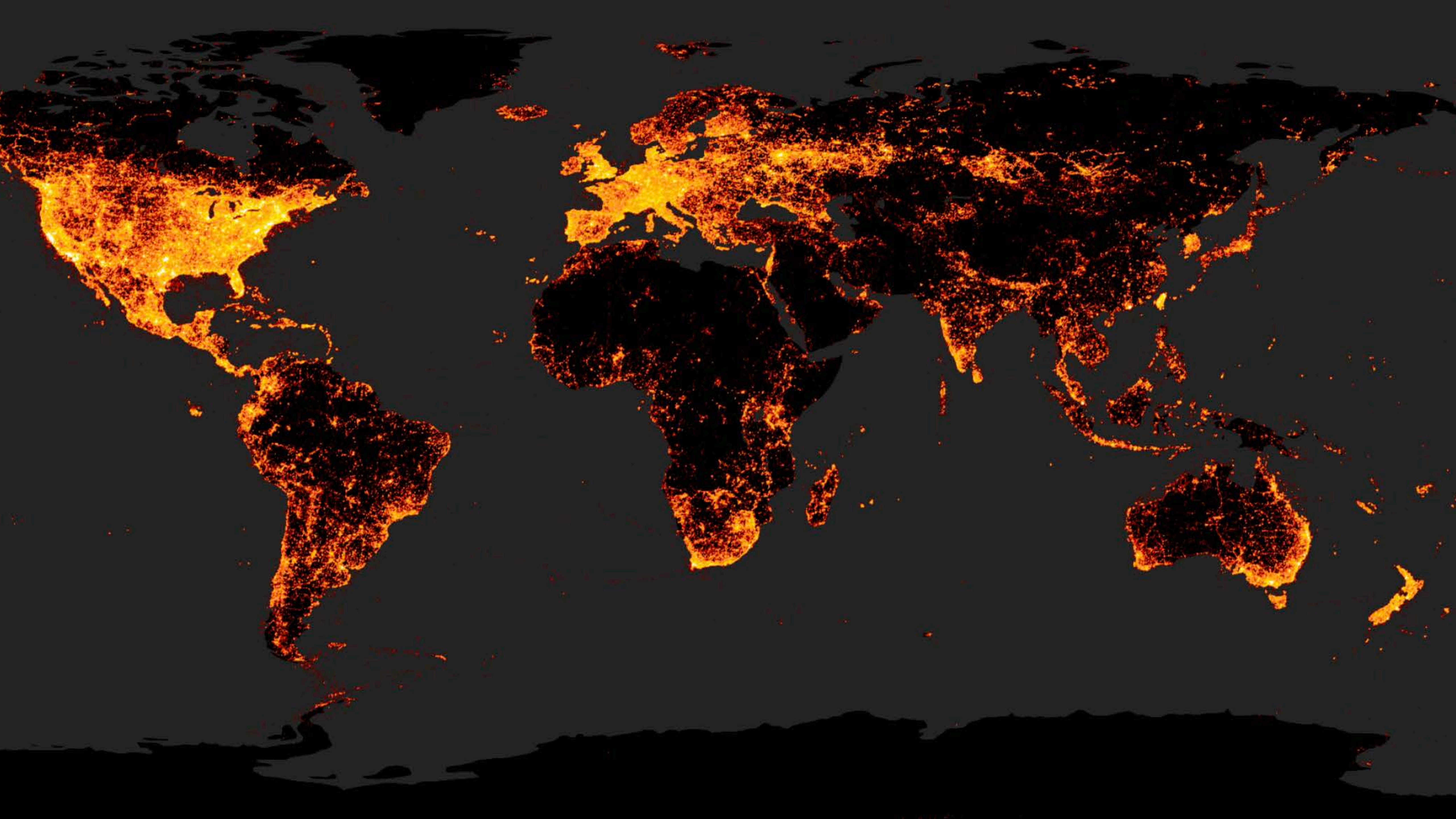


iNaturalist

Open data provider

- There are currently >1.9 billion species occurrence records in the Global Biodiversity Information Facility (GBIF).
- More than 38 million come from **iNaturalist**.





How does it work?

Making an **observation**



Making an observation

inaturalist.org/observations/upload

- Observations record an encounter with an **individual organism** at a particular **time** and **location**.

Where?



When?




What?



Making an observation


inaturalist.org/observations/upload

- Observations record an encounter with an **individual organism** at a particular **time** and **location**.
- Start by uploading a **photo** or a **sound** recordings.



Example

Making an observation



Cancel Details

+ [Image] [Image]

Default

? What did you see?
View suggestions

Notes...

27/02/2022, 12:06


Stromovka, Prague, Prague, CZ
Lat: 50.106, Long: 14.408, Acc: 47 m

Geoprivacy

Captive / Cultivated No

Projects

SHARE




Computer Vision Species ID Suggestions

- iNaturalist uses **computer vision systems** trained on users' photos and identifications in order to provide automated taxon identification suggestions.
- **'Seen nearby'**: within 100 kilometres of the observation's coordinates and observed around that time of year (45 days before and after, in any year).



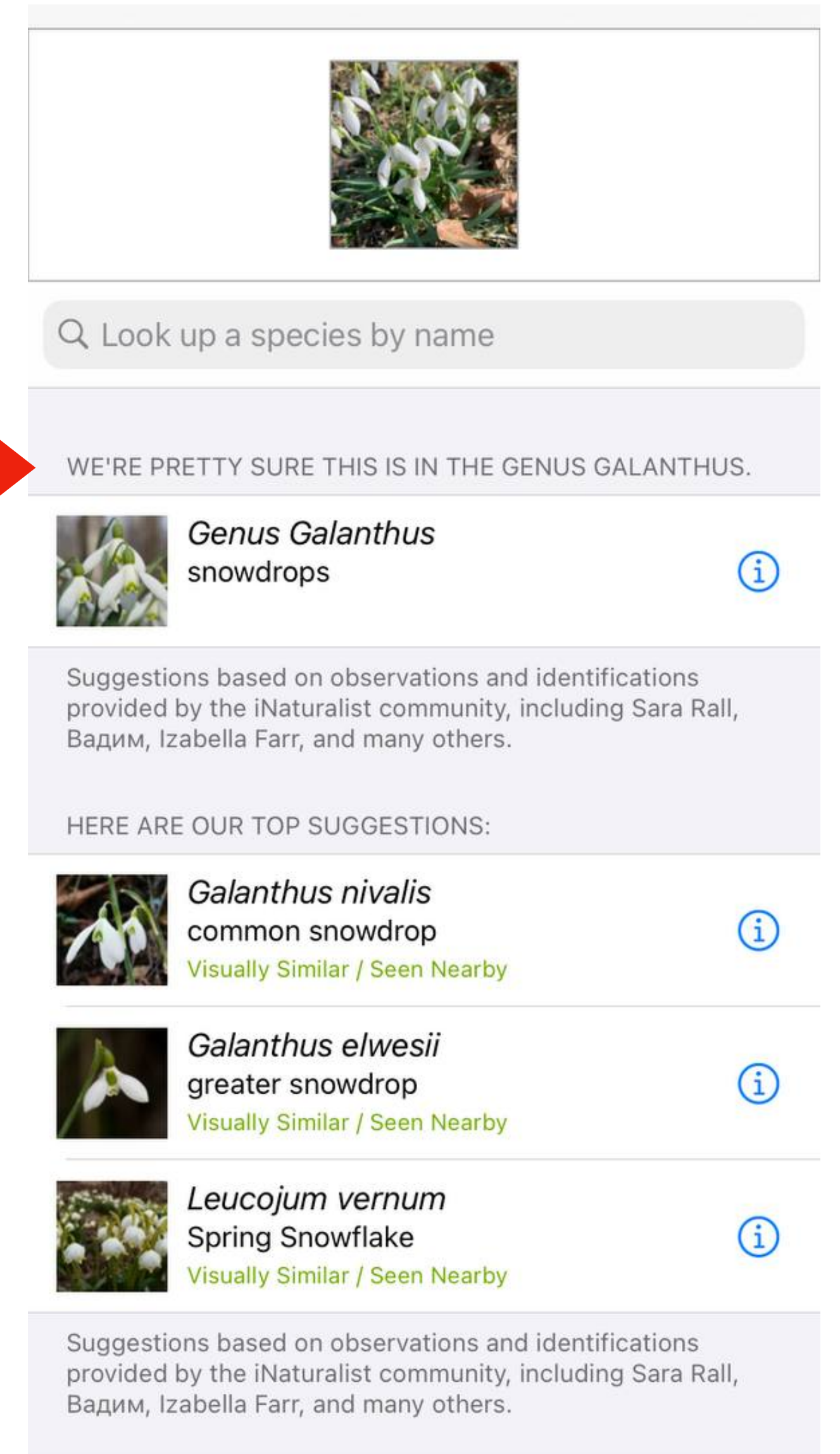
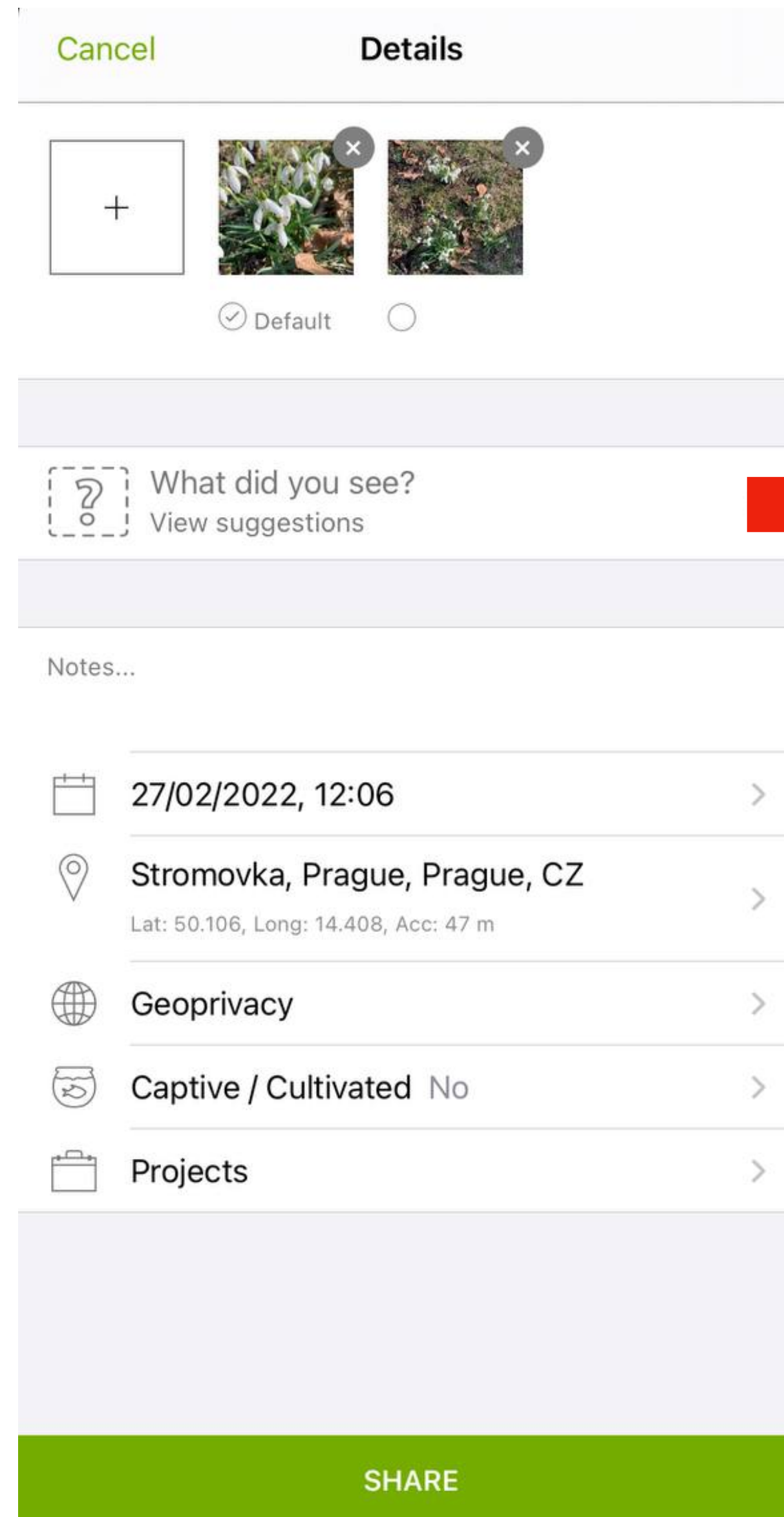
Two-spotted ladybug
Adalia bipunctata



Seven-spotted ladybug
Coccinella septempunctata


Example

Making an observation



Example

Making an observation



Cancel Details

+ [Image] [Image]

Default

? What did you see? >
View suggestions

Notes...

27/02/2022, 12:06 >

Stromovka, Prague, Prague, CZ >
Lat: 50.106, Long: 14.408, Acc: 47 m

Geoprivacy ← >

Captive / Cultivated No >

Projects >

SHARE

Obscure location

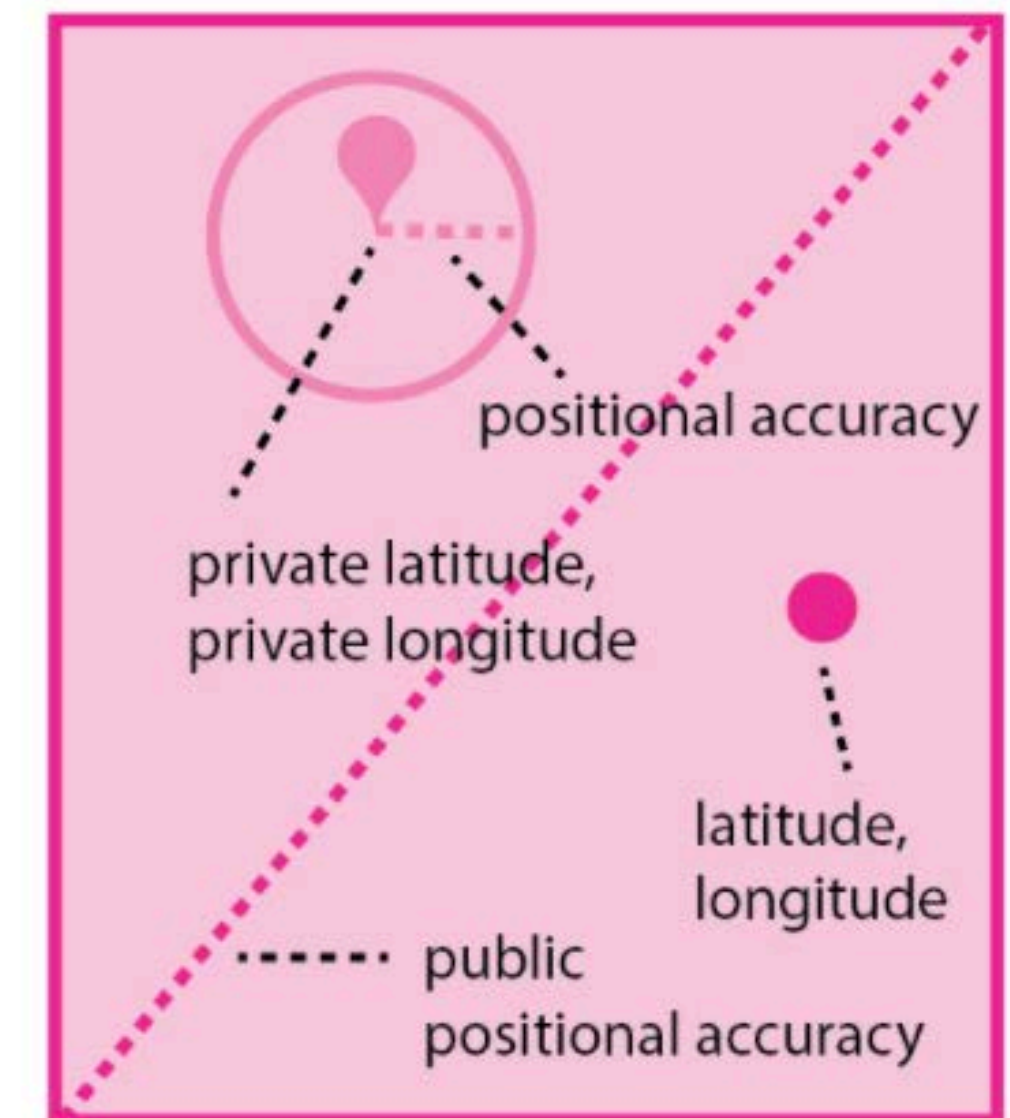
Geoprivacy

- The **individual observer decides** when information is restricted and when restricted information is shared.
- The public positional accuracy is increased to the diagonal of a 0.2×0.2 -degree cell ($\sim 500\text{km}^2$).
- Public latitude and longitude are replaced with a random point within this cell.

open



obscured




Sensitive species


Taxon geoprivacy

- Geoprivacy is automatically applied to all observations of a **threatened taxon**, globally or in the place specified by the conservation status.
- The **real** coordinates can be accessed (e.g., projects, agreements with national nodes).

"Endangered" Globally (Source: IUCN Red List)

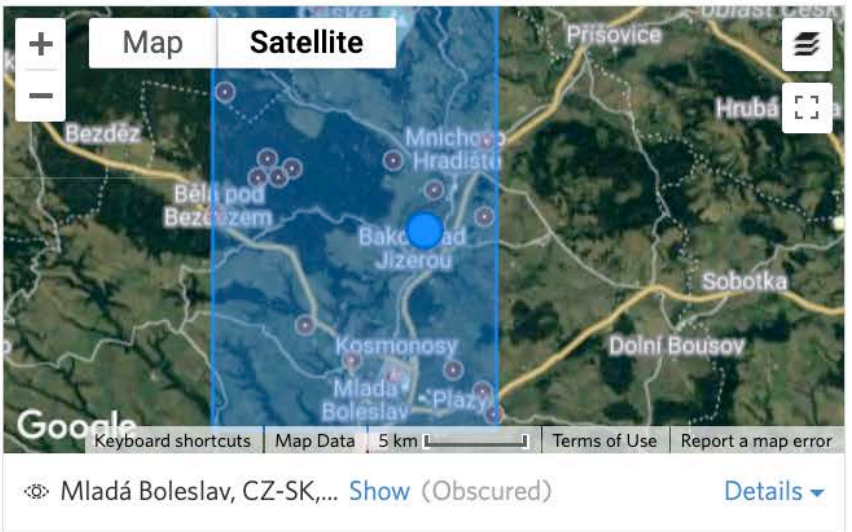


Spermophilus citellus (European Ground Squirrel) **EN** Research Grade Follow



janrozehnal

Observed: April 2019 Submitted: April 2019



Mladá Boleslav, CZ-SK, ... [Show](#) (Obscured) [Details](#)

lioneska faved this observation



Conservation Status

Place	Conservation Status	Source	Taxon Geoprivacy ?
Globally	Endangered (EN) Added by bobby23 on February 16, 2013	IUCN Red List	Obscured
Germany	Ausgestorben oder verschollen Added by bobby23 on April 04, 2020 Updated by bobby23 on April 04, 2020	Rote-Liste-Zentrum	Open
Poland	Wymagający ochrony czynnej Added by e150a on July 21, 2020 Updated by e150a on July 21, 2020	Minister Środowiska	Obscured


Example

Making an observation


Cancel Details


+  


Default


 Genus *Galanthus*
snowdrops


Notes...

 27/02/2022, 12:06


 Stromovka, Prague, Prague, CZ
Lat: 50.106, Long: 14.408, Acc: 47 m


 Geoprivacy


 Captive / Cultivated No




 Projects

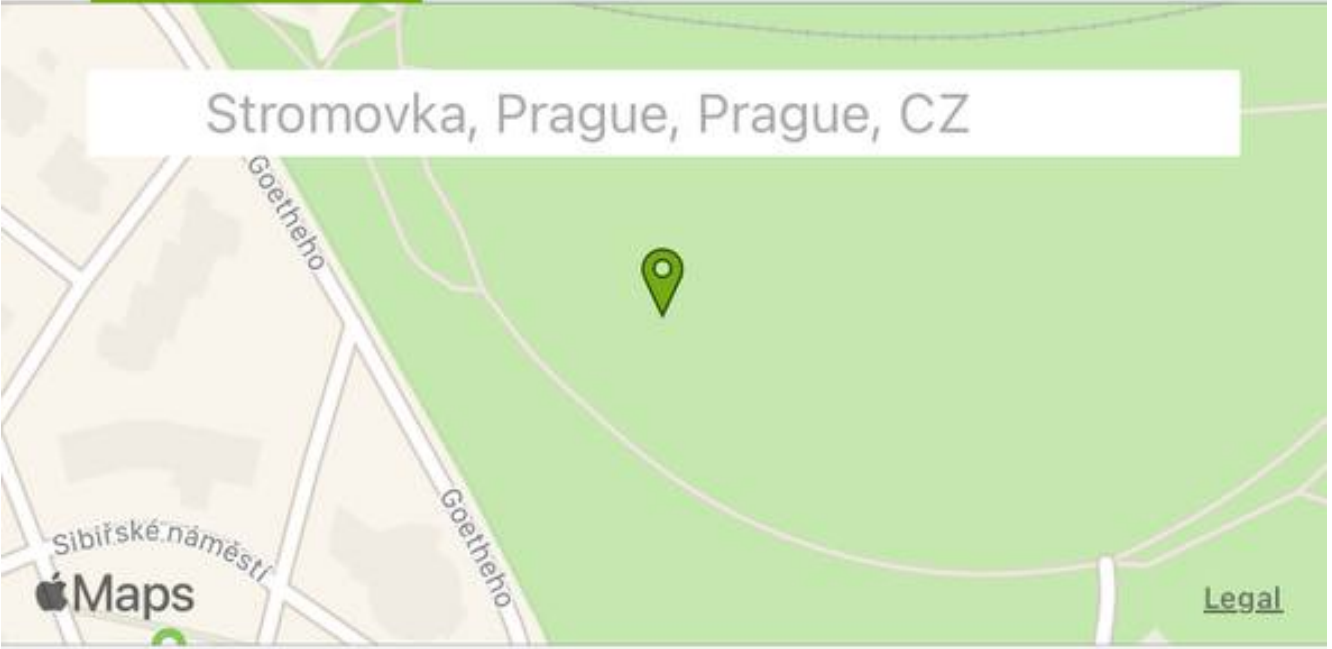
SHARE

 flo_grattarola 27/02/2022, 12:06






 Genus *Galanthus*
snowdrops



Stromovka, Prague, Prague, CZ

DATA QUALITY

Casual Grade Needs ID Research Grade

How does it work?

Making an identification



Making an identification

inaturalist.org/observations/identify

- An **identification** is an assessment of the type of organism that was observed.
- There's a specific site in which you can filter **taxa** and **location**.

Identify

Coleoptera Reviewed

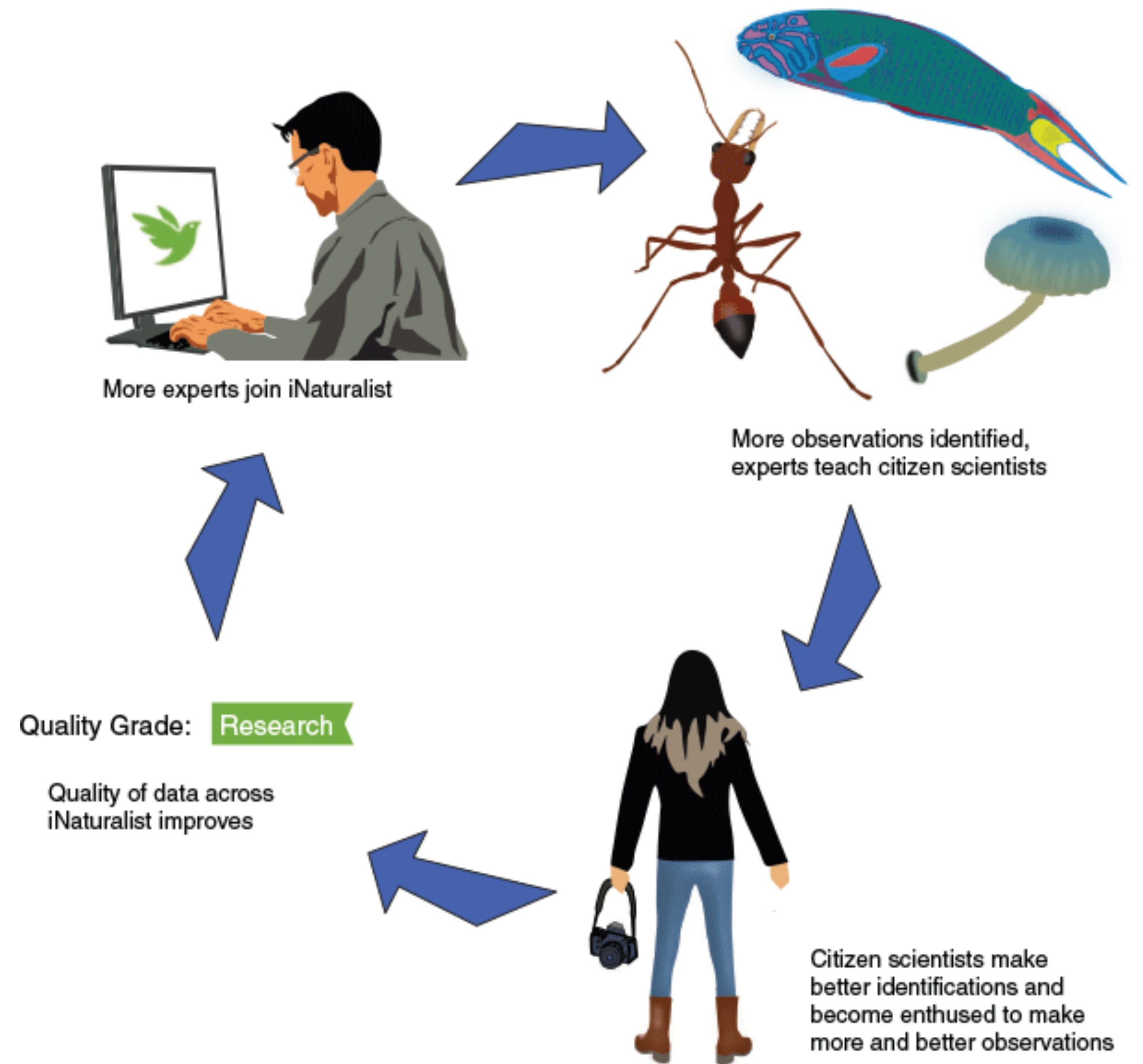
The screenshot displays a grid of nine beetle observations. Each observation includes a photograph of the beetle, its taxonomic classification, and the user's name. The observations are as follows:

- Meloe proscarabaeus** (Black Oil Beetle) - User: [Avatar]
- Genus *Meloe* (Oil Beetles) - User: [Avatar]
- Order Coleoptera (Beetles) - User: [Avatar]
- Mordellochroa abdominalis* - User: [Avatar]
- Anthrenus verbasci* (Varied Carpet Beetle) - User: [Avatar]
- Genus *Scolytus* - User: [Avatar]
- Genus *Rhantus* - User: [Avatar]
- Harpalus distinguendus* - User: [Avatar]
- Genus *Hydrophilus* (Giant Water Scavenger Beetles) - User: [Avatar]

Making an identification

inaturalist.org/observations/identify


- An **identification** is an assessment of the type of organism that was observed.
- There's a specific site in which you can filter **taxa** and **location**.
- **Identifiers are needed!**



Example


Making an identification

Galanthus nivalis (Common Snowdrop) NT Research Grade Edit



flo_grattarola
2,794 observations

Observed: Feb 27, 2022 · 12:06 PM CET
Submitted: Feb 27, 2022 · 12:43 PM CET




Stromovka, Prague, Prague, CZ Details


☆ Be the first to fave this observation!

Activity


flo_grattarola suggested an ID Improving 3d

 Genus *Galanthus*
Snowdrops Compare

grigorenko suggested an ID Improving 3d

 *Galanthus nivalis*
Common Snowdrop Compare Agree

vladimir_fuka suggested an ID 3d

 *Galanthus nivalis*
Common Snowdrop

Community Taxon


Reject? What's this?

Galanthus nivalis (Common Snowdrop) NT
Cumulative IDs: 3 of 3

0 2/3rds 3

Agree Compare About


Annotations (1)

Attribute	Value	Agree	Disagree
Plant Phenology	 Flowering	Agree	Disagree
Plant Phenology	Select		
Sex	Select		

Research Grade Community ID

- An observation is deemed **'Research Grade'** when it has two or more suggested identifications and more than two-thirds of these identifications agree.

Grey Heron (*Ardea cinerea*) Research Grade



CC BY-NC

Lioneska photo


Casual Needs ID Research Grade



This observation is Research Grade! It can now be used for research and featured on other websites

Research Grade Community ID

- An observation is deemed ‘**Research Grade**’ when it has two or more suggested identifications and more than two-thirds of these identifications agree.
- Research Grade records are then regularly exported to **GBIF**, provided the observation is published under a CC0, CC BY, or CC BY-NC license.

Grey Heron (*Ardea cinerea*) Research Grade



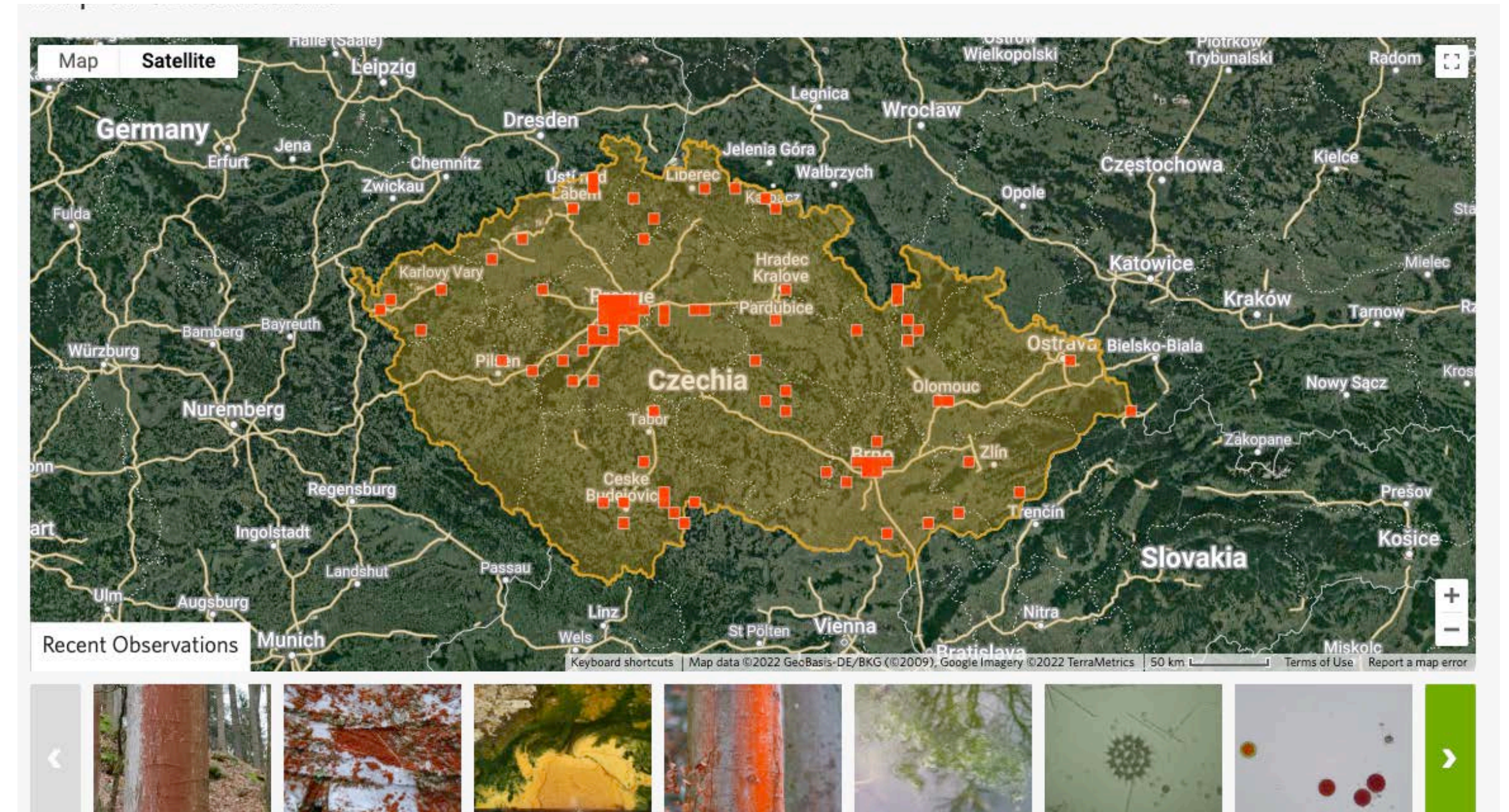
Casual Needs ID Research Grade

This observation is Research Grade! It can now be used for research and featured on other websites




Some cool stuff about iNat

Some cool stuff about iNat



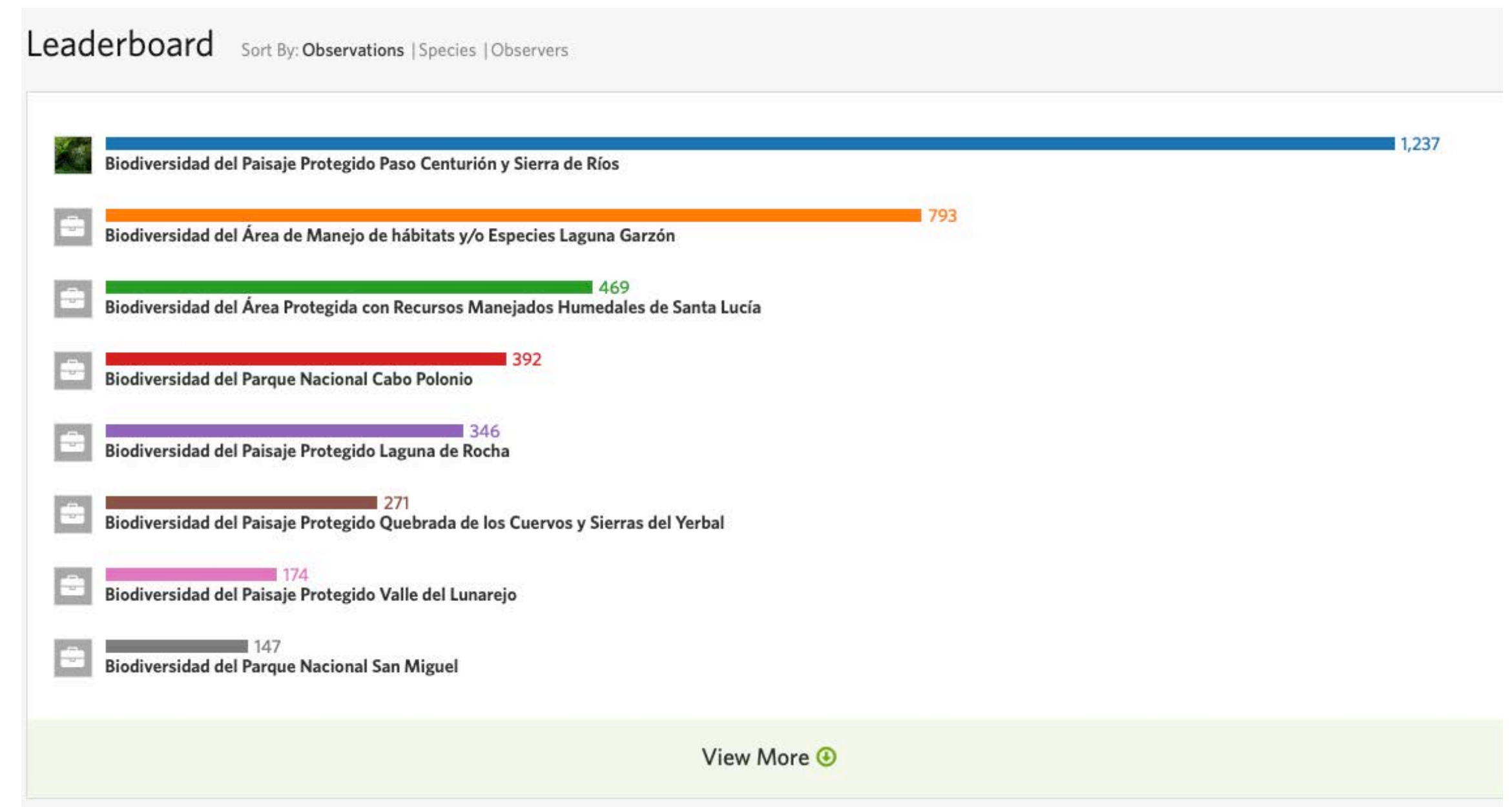
Projects



Algae of the Czech Republic

Some cool stuff about iNat

Projects



About Members 11

Este proyecto reúne todas las observaciones hechas en las áreas de Sistema Nacional de Áreas Protegidas del Uruguay. El SNAP cuenta con 17 áreas ingresadas y una superficie bajo protección de 334.125 hectáreas, incluyendo las superficies terrestre y marina, y alcanzando el 1,05% del territorio nacional. Por más información sobre el [Read More >](#)

[Your Membership](#)

[Edit Project](#) [Project Journal](#)


Biodiversidad del Sistema Nacional de Áreas Protegidas del Uruguay

Overview	4,204 OBSERVATIONS	1,431 SPECIES	727 IDENTIFIERS	192 OBSERVERS	Stats
----------	--------------------	---------------	-----------------	---------------	-----------------------

Some cool stuff about iNat



Projects



A screenshot of the 'GLOBAL Roadkill' project page on iNat. The page is divided into several sections. On the left is a map showing roadkill observations as red pins and a heatmap across the Americas and Europe. On the right is a sidebar with navigation options: 'Members' (732 members), 'Your Membership' (0 observations), 'Add from Your Observations' (with a download template link), 'Export Observations' (Atom / CSV), 'Usage stats', 'Site admin tools', and 'Feature This Project'. Below the sidebar is an 'About' section with text: 'Globally, there are over 1 billion vehicles driving on almost 6 million miles of paved roads. Every day, millions of mammals, herpetofauna, birds, and insects are killed trying to cross roads, or incidentally as they move around. At the Road Ecology Center, we want to reduce this loss and the first step is to understand where it is occurring. We operate the largest volunteer-based roadkill ...more'. To the right of the text are three small images of roadkill: a snake, a bird, and a marmoset.

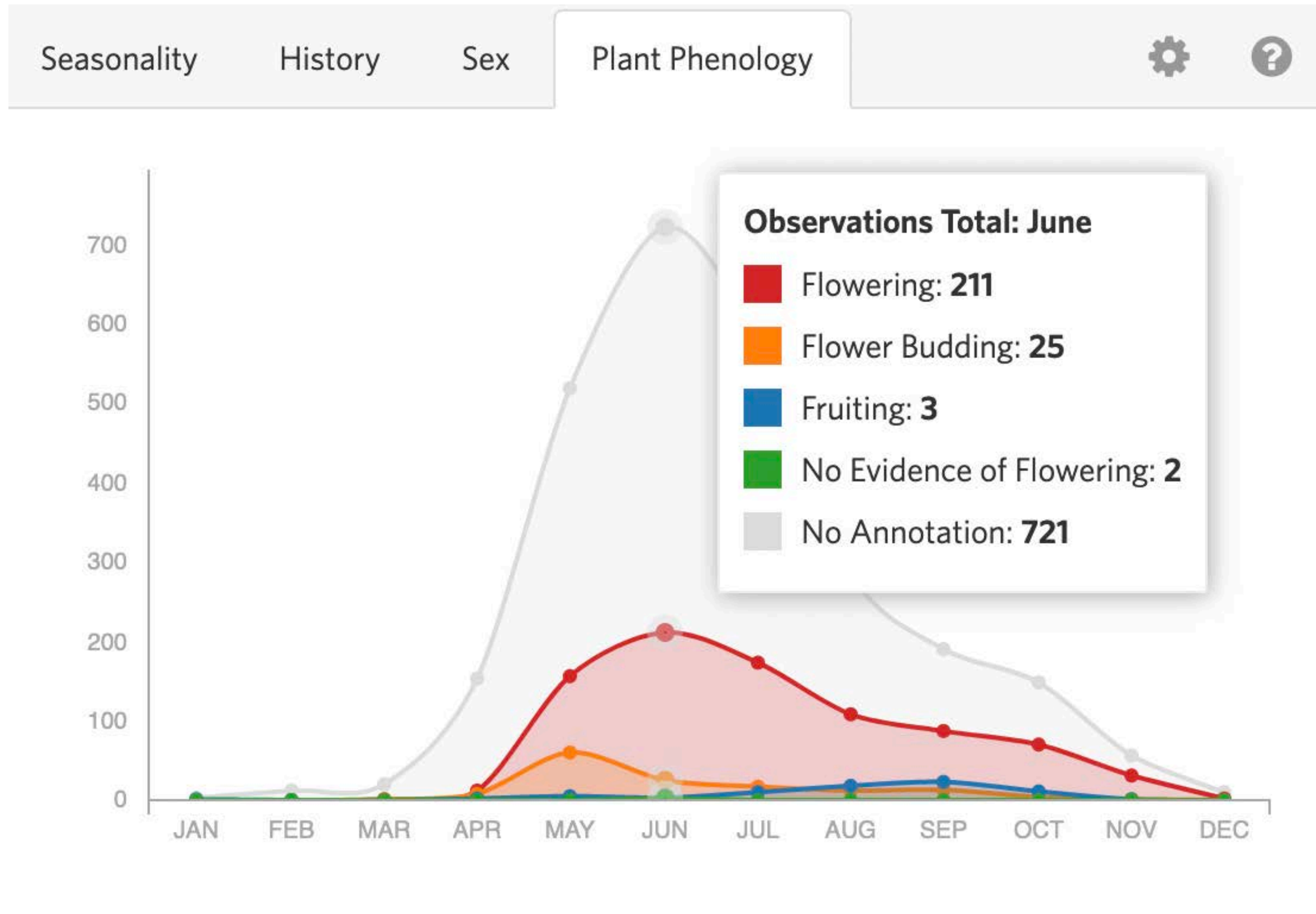
Global roadkill observations

Some cool stuff about iNat

Annotations: Phenology




Dianthus carthusianorum

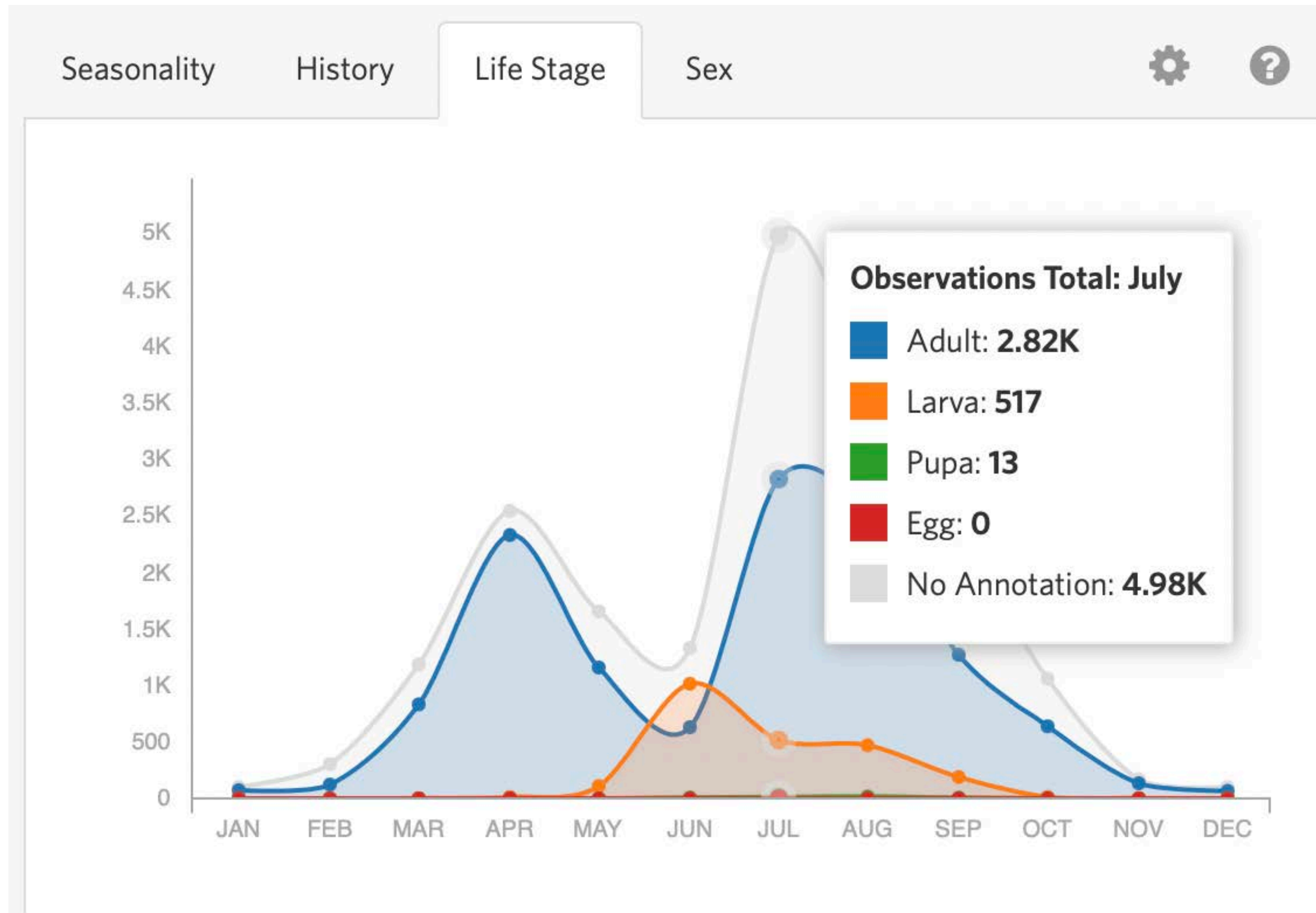


Some cool stuff about iNat

Annotations: Life stage



Aglais io



Annotations (1)

Attribute

Value

Life Stage




Adult



Some cool stuff about iNat

Observation fields





**Krkonošský
národní park**



Gentiana asclepiadea (Willow Gentian)

Research Grade

Edit



flo_grattarola

2,794 observations

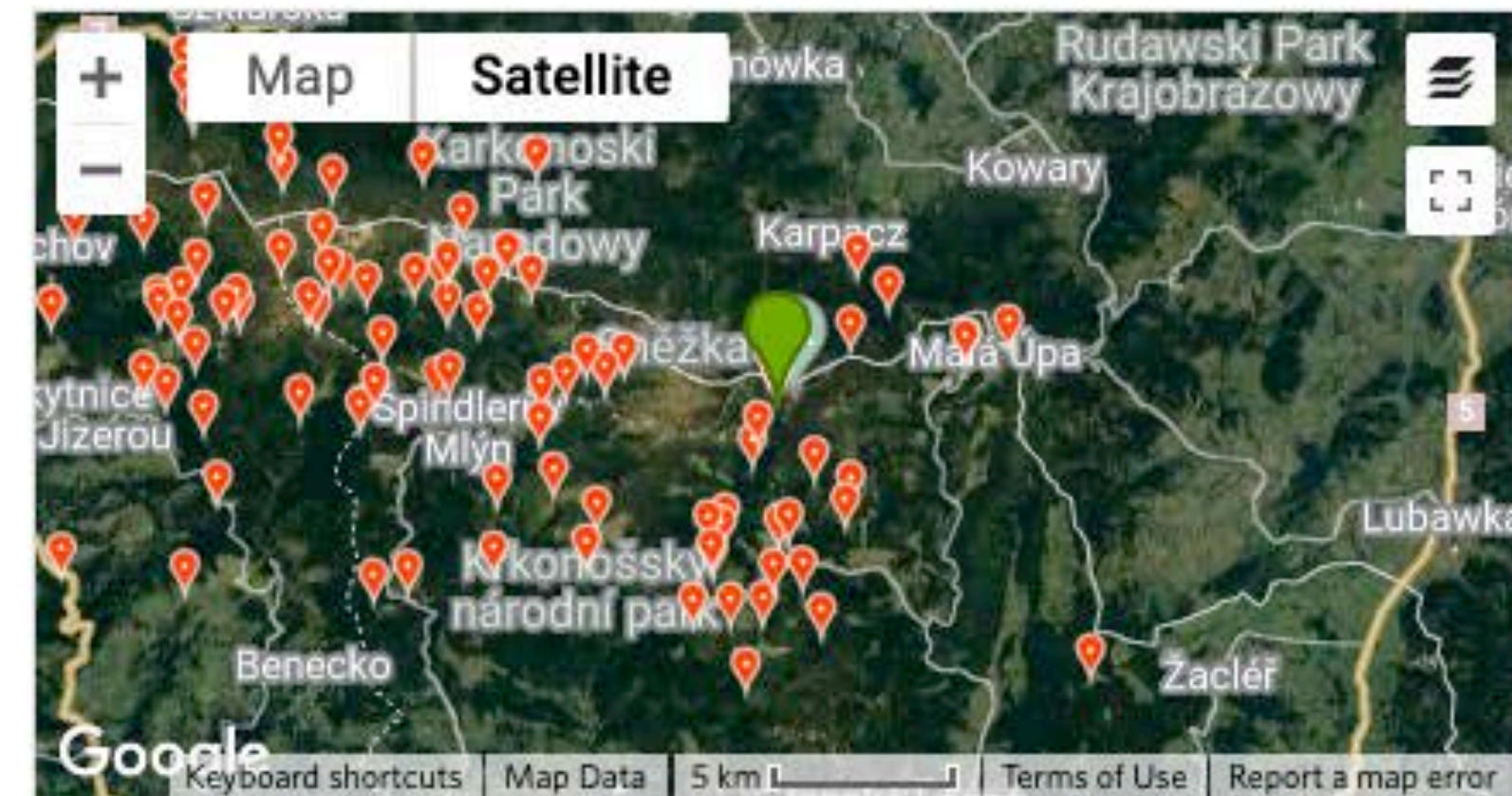


Observed:

Sep 26, 2021 · 12:31 PM EEST

Submitted:

Sep 27, 2021 · 8:50 AM CEST



Krkonošský národní park, Pec pod... [Show](#)

[Details](#)


☆ Be the first to fave this observation!

Plant

Apis mellifera (Western Honey Bee) Research Grade

Edit

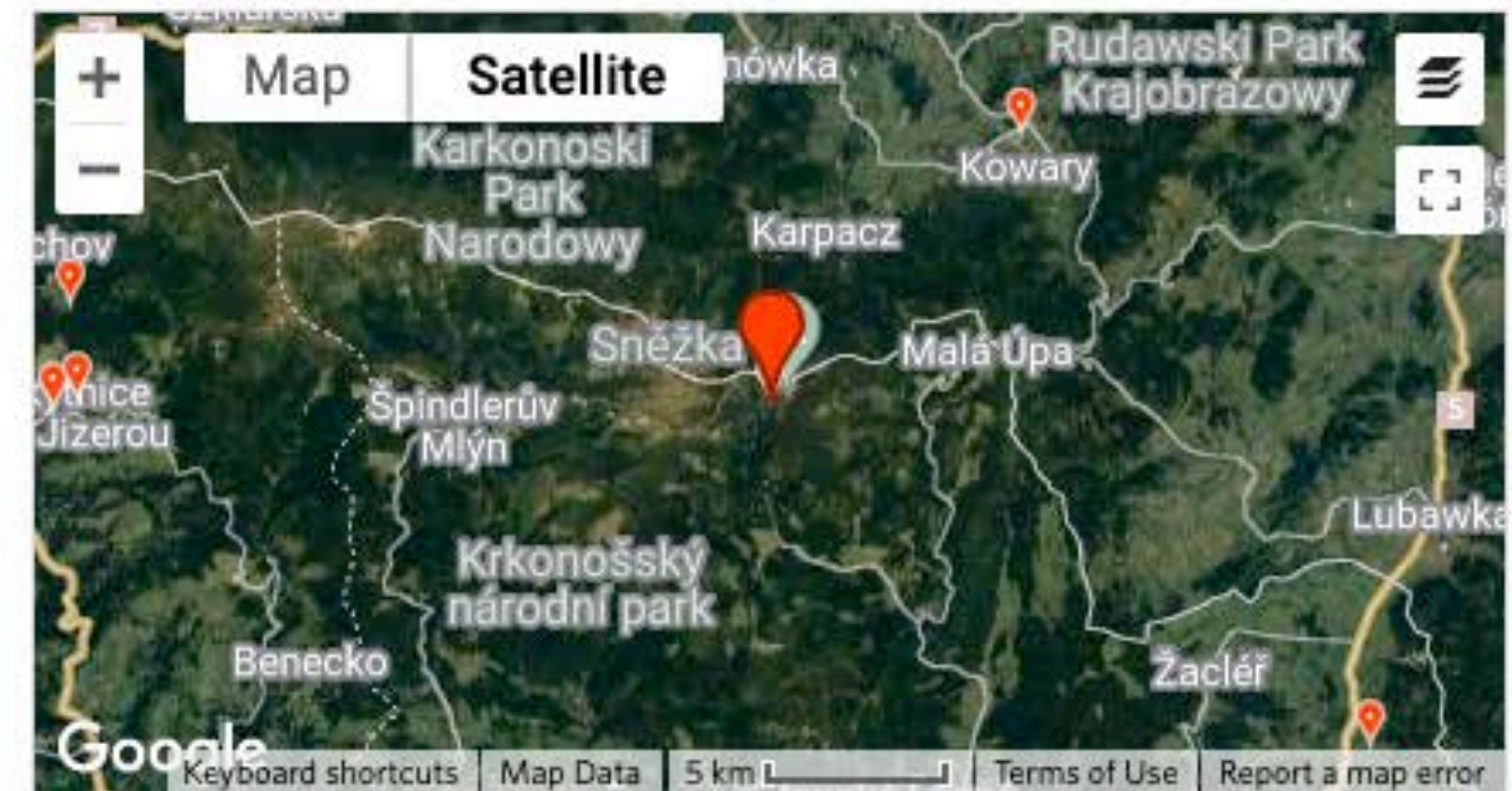



 flo_grattarola
2,794 observations



Observed:
Sep 26, 2021 · 12:31 PM EEST


Submitted:
Sep 27, 2021 · 8:51 AM CEST



 Krkonošský národní park, Pec pod... [Show](#) [Details](#)

 Be the first to fave this observation!


Pollinator



✔ Observation Fields (1)

Pollinator: *Apis mellifera* (Western Honey Bee)





How can these data be used?

Discovery of new species



Example

 *Phytotaxa* 472 (3): 249–258
<https://www.mapress.com/j/pt/>
Copyright © 2020 Magnolia Press

Article

ISSN 1179-3155 (print edition)
PHYTOTAXA 
ISSN 1179-3163 (online edition)

<https://doi.org/10.11646/phytotaxa.472.3.3>



Gonolobus naturalistae (Apocynaceae; Asclepiadoideae; Gonolobeae; Gonolobinae), a New Species From México



LEONARDO O. ALVARADO-CÁRDENAS^{1,3*}, MARÍA G. CHÁVEZ-HERNÁNDEZ^{1,4} & JUAN F. PÍO LEÓN^{2,5}


¹ Departamento de Biología Comparada, Laboratorio de Plantas Vasculares, Facultad de Ciencias, Universidad Nacional Autónoma de México, Apartado Postal 70-282, 04510, Ciudad de México, México.


² Universidad Politécnica del Mar y la Sierra, Código Postal 82700, La Cruz de Elota, Sinaloa, México.

³  leonardo.oac77@gmail.com;  <https://orcid.org/0000-0002-4938-8339>

⁴  mariagchavez@ciencias.unam.mx;  <https://orcid.org/0000-0003-1071-9994>

⁵  d1j17kk@hotmail.com;  <https://orcid.org/0000-0002-1926-110X>

*Correspondence author:  leonardo.oac77@gmail.com



Invasive species

Example

NOVITATES CARIBAEA 17: 179–183, 2021

179


NOTA

SPILOSTETHUS PANDURUS (HEMIPTERA: HETEROPTERA: LYGAEIDAE),
NUEVO REGISTRO PARA REPÚBLICA DOMINICANA
Y EL CARIBE INSULAR

Spilostethus pandurus (Hemiptera: Heteroptera: Lygaeidae),
new record for Dominican Republic and the insular Caribbean

Ruth H. Bastardo^{1*} y Daniel E. Perez-Gelabert²

¹Instituto de Investigaciones Botánicas y Zoológicas, Universidad Autónoma de Santo Domingo; orcid.org/0000-0003-1564-0724. ²Integrated Taxonomic Information System (ITIS) and Department of Entomology, National Museum of Natural History, Smithsonian Institution, P.O. Box 37012, Washington, DC 20013-7012, USA; orcid.org/0000-0003-3270-9551; perezd@si.edu. *Para correspondencia: rbastardo40@uasd.edu.do.



early detection of an exotic (invasive) species

Phenology

Example

scientific reports

OPEN

Analyzing a phenological anomaly
in *Yucca* of the southwestern
United States

Laura Brenskelle^{1,2}, Vijay Barve¹, Lucas C. Majure¹, Rob P. Guralnick¹ & Daijiang Li^{3,4}

Check for updates



studying of normal and anomalous blooming events

Phenology

Example

ECOGRAPHY

Research

Continent-scale phenotype mapping using citizen scientists' photographs

Jonathan P. Drury, Morgan Barnes, Ann E. Finneran, Maddie Harris and Gregory F. Grether



studying phenotypic variation in damselfly wings


Species interactions

Example

Received: 2 September 2021 | Accepted: 12 October 2021

DOI: 10.1111/2041-210X.13762

RESEARCH ARTICLE

Methods in Ecology and Evolution 

MetaComNet: A random forest-based framework for making spatial predictions of plant–pollinator interactions

Markus A. K. Sydenham¹  | Zander S. Venter¹  | Trond Reitan²  |
Claus Rasmussen³  | Astrid B. Skrindo¹  | Daniel I. J. Skoog⁴ | Kaj-Andreas Hanevik⁴ |
Stein Joar Hegland⁵  | Yoko L. Dupont⁶  | Anders Nielsen^{7,2}  |
Joseph Chipperfield⁸  | Graciela M. Rusch⁹ 



predicting plant–pollinator interaction networks over space and time

Species interactions

Example
scientific reports

OPEN The power of community science to quantify ecological interactions in cities

Breanna J. Putman^{1,2}, Riley Williams¹, Enjie Li¹ & Gregory B. Pauly¹

 Check for updates



quantifying interactions with predators and parasites

Species distribution

Example

Official journal website:
amphibian-reptile-conservation.org



Amphibian & Reptile Conservation
15(2) [General Section]: 228– 237 (e290).

Updating the distributions of four Uruguayan hylids (Anura: Hylidae): recent expansions or lack of sampling effort?

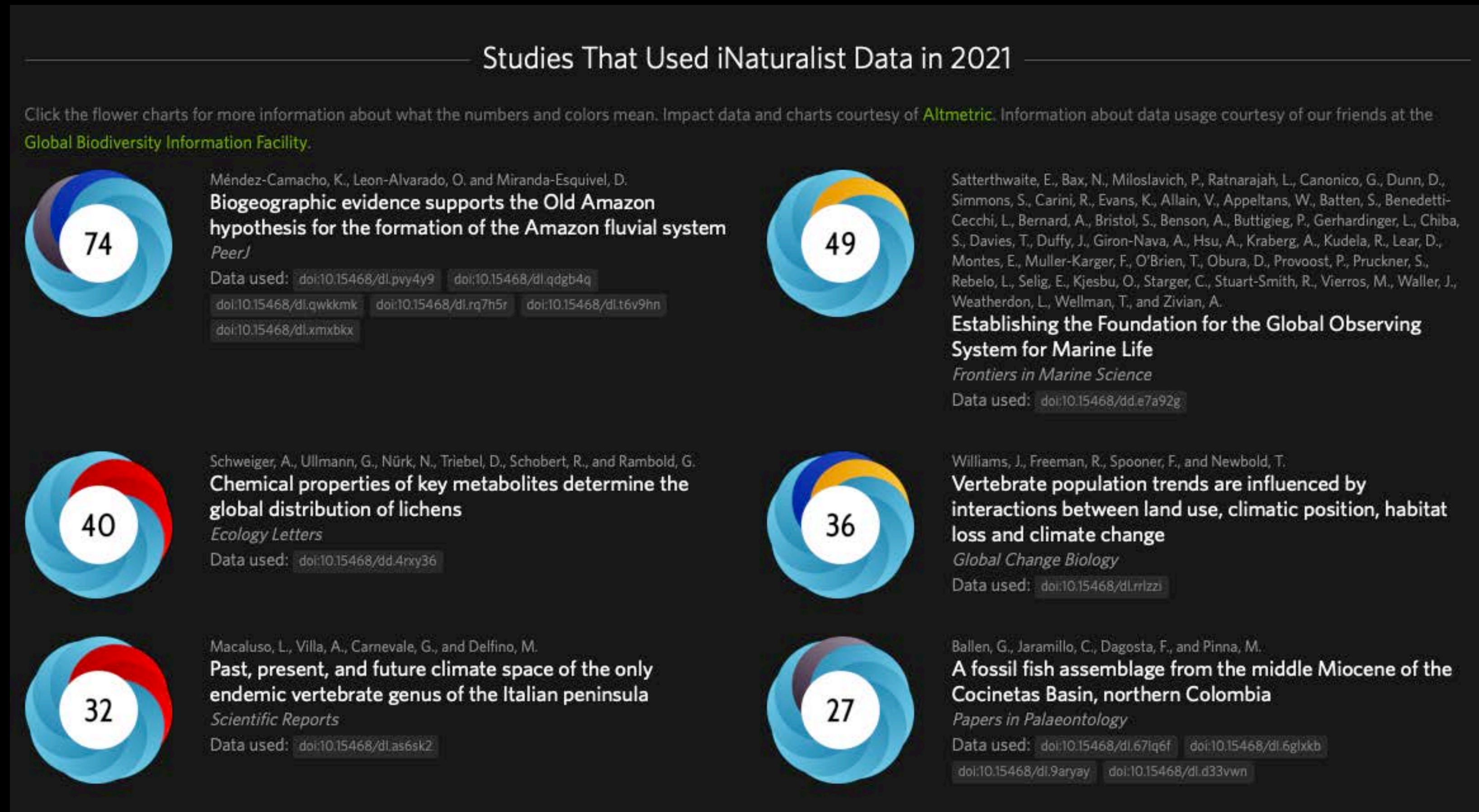
^{1,2}Gabriel Laufer, ^{1,3}Noelia Gobel, ^{1,4}Nadia Kacevas, ¹Ignacio Lado, ^{1,5}Sofía Cortizas, ²Magdalena Carabio, ⁶Diego Arrieta, ⁶Carlos Prigioni, ⁶Claudio Borteiro, and ^{6,*}Francisco Kolenc

¹Área Biodiversidad y Conservación, Museo Nacional de Historia Natural, MEC, Miguelete 1825, 11800 Montevideo, URUGUAY ²Vida Silvestre Uruguay, Canelones 1198, 11100 Montevideo, URUGUAY ³Sistema Nacional de Áreas Protegidas, DINAMA-MVOTMA, Galicia 1133, 11100 Montevideo, URUGUAY ⁴Departamento de Ecología y Biología Evolutiva, Departamento de Biodiversidad y Genética, Instituto de Investigaciones Biológicas Clemente Estable, Av. Italia 3318, 11600 Montevideo, URUGUAY ⁵Instituto Tecnológico Regional Centro Sur, Universidad Tecnológica del Uruguay, Francisco Antonio Maciel s/n, 97000 Durazno, URUGUAY ⁶Sección Herpetología, Museo Nacional de Historia Natural, MEC, Miguelete 1825, 11800 Montevideo, URUGUAY



expanding species distribution ranges and proposed conservation status reassessment

In 2021 more than 600 studies used data from iNaturalist



iNaturalist data is the second most downloaded source of data from GBIF

Challenges

List of challenges for the use of citizen science data for monitoring biodiversity

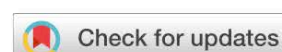
Johnston et al. (2022)
<https://doi.org/10.1111/2041-210X.13834>

Category	Challenge
1. Observer behaviour	1.1 Spatial bias
	1.2 Observer differences
	1.3 Reporting preferences
	1.4 False positive errors
2. Data structures	2.1 Validation
	2.2 Detectability
3. Statistical models	3.1 Multi-species models
	3.2 Data integration
	3.3 Computational limitations
4. Communication	4.1 Communication

Observer bias

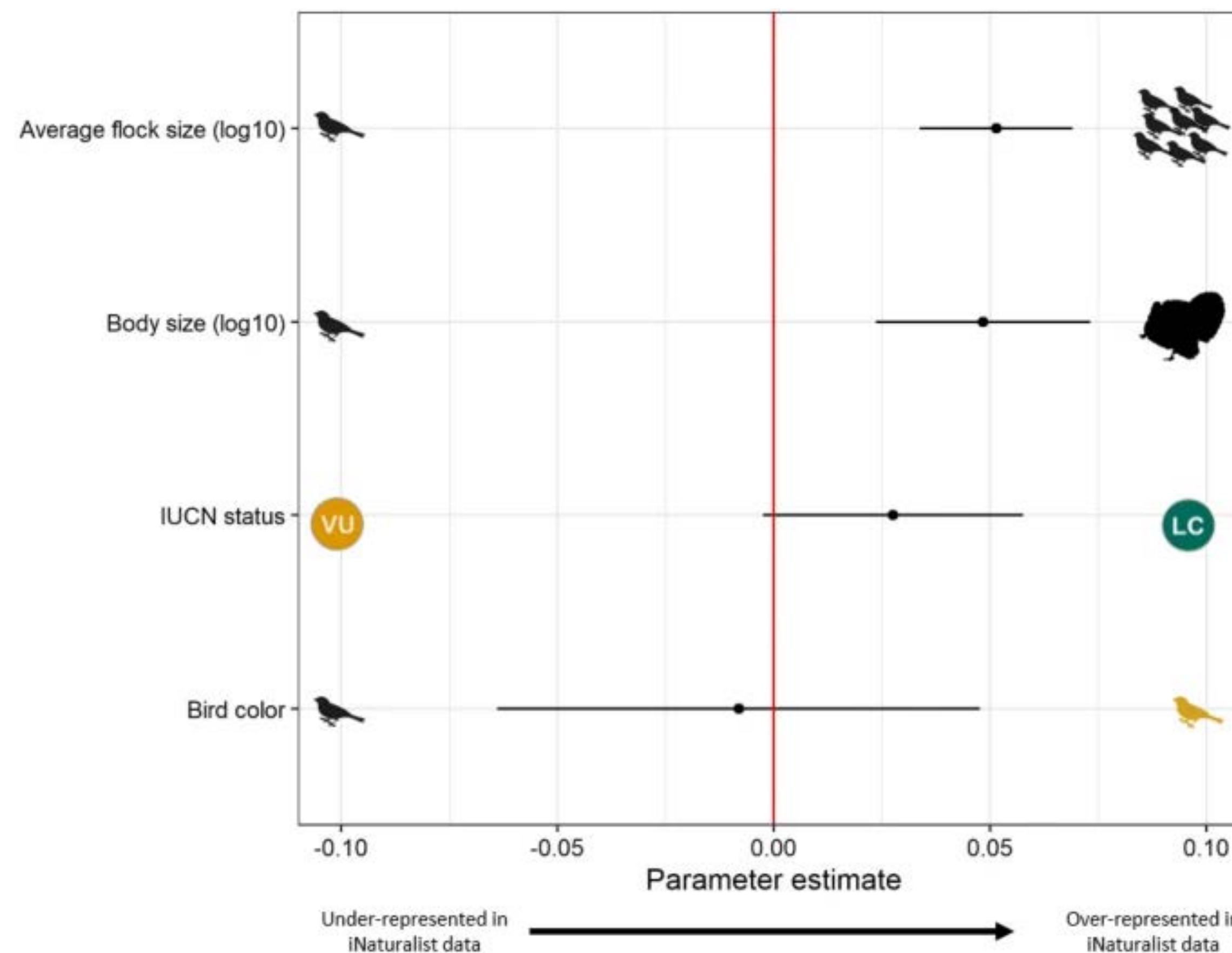


Example scientific reports



OPEN Large-bodied birds are over-represented in unstructured citizen science data

Corey T. Callaghan^{1,2,3}, Alistair G. B. Poore², Max Hofmann^{1,3}, Christopher J. Roberts² & Henrique M. Pereira^{1,3}



Statistical methods

Probability of retaining (observing) a point as a function



Occurrences



Accessibility



Country of origin

Temporal dynamics of geographic ranges of carnivores in Latin America
(Grattarola, Bowler & Keil)

I hope you are now convinced about
using **community-science** derived data





NaturalistaUY



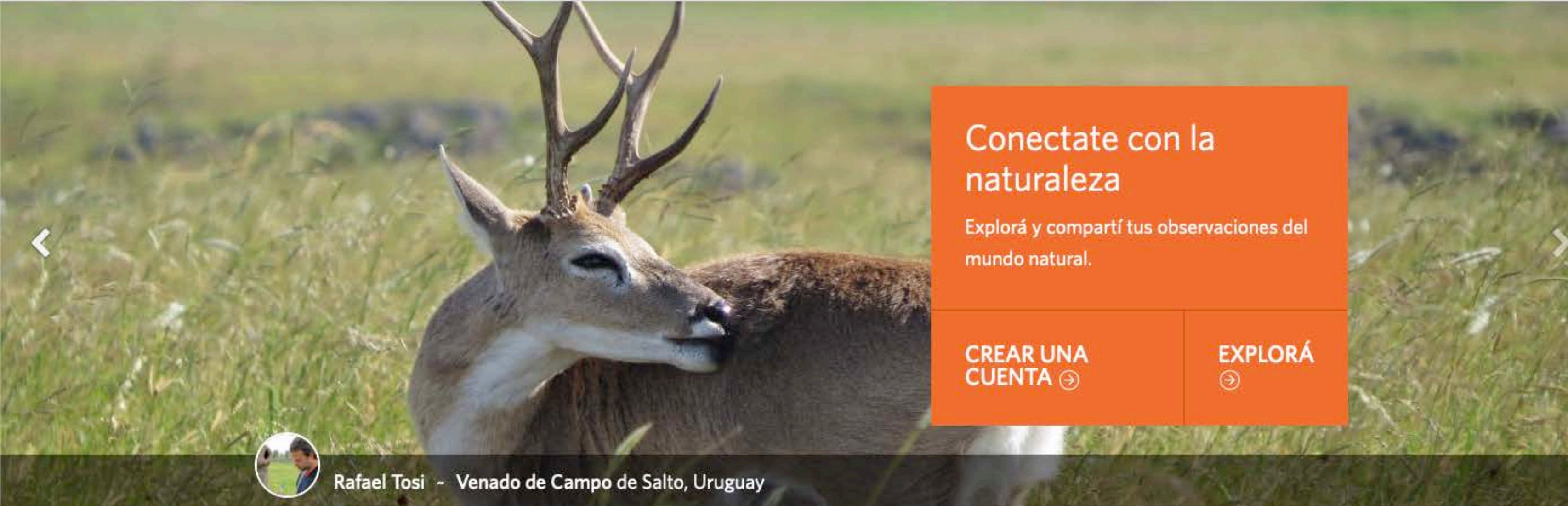
JULANA
Jugando en la Naturaleza

BIODIVERSIDATA

CONSORCIO DE DATOS DE BIODIVERSIDAD DEL URUGUAY

← → ↻ <https://www.naturalista.uy> ☆ 🔔 ABP


NaturalistaUY 🔍 Explorá Comunidad Más Acceder o Crear una cuenta




Conectate con la naturaleza

Explorá y compartí tus observaciones del mundo natural.

CREAR UNA CUENTA → EXPLORÁ →

 Rafael Tosi - Venado de Campo de Salto, Uruguay





FEBRERO 2022


OBSERVACIÓN DEL MES EN **NATURALISTA UY**

@ DIEGO_CABALLERO
📍 SAN JOSÉ

VERANO



OBSERVACIÓN DEL MES EN **NATURALISTA UY**

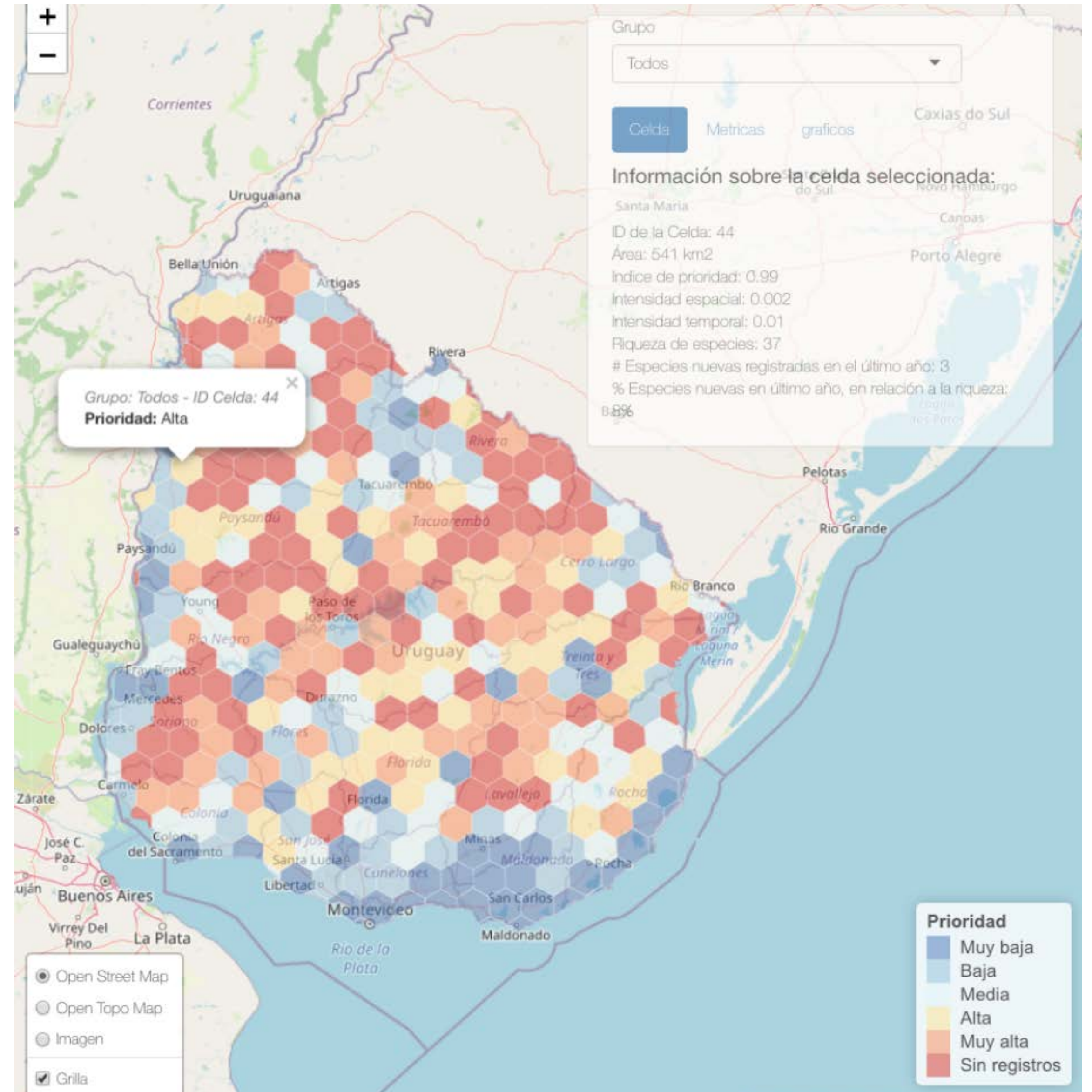
UNA INICIATIVA  **iNaturalist**

CALIFORNIA SCIENCE NATIONAL GEOGRAPHIC

Citizen science is the process of **community-based research through the collection, analysis and interpretation of data, and the integration of **diverse knowledge**, for the generation of new knowledge and the creation of learning opportunities**

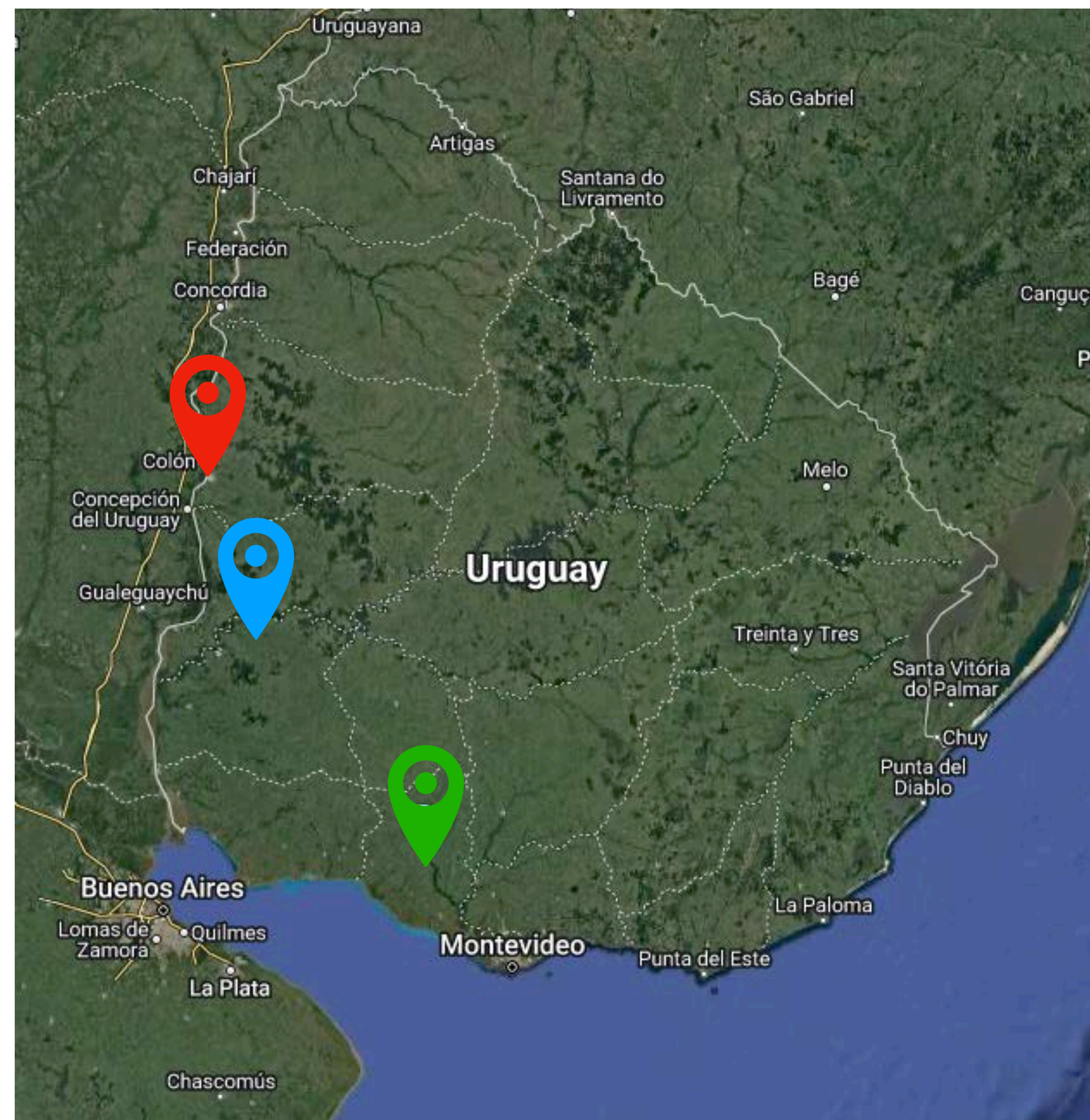
Participative monitoring to improve biodiversity knowledge

[https://
bienflorescia.shinyapps.io/
iNatUy_priority_map/](https://bienflorescia.shinyapps.io/iNatUy_priority_map/)



Three sampling events in areas of the country with lack of data and active local communities

1. **Islands from the Uruguay river and wetland from La Curtiembre stream:** an area with potential to be included in the national system of PA.
2. **Cololó:** a tourism initiative within an agricultural cooperative.
3. **Ubajay:** an initiative to build an urban park in the city of San José.



Goals

1. Generate case examples of **community-based** biodiversity knowledge generation in Uruguay.
2. Explore the **behaviour of people at mass monitoring events** and assess the potential of the tool for diverse research questions (e.g., invasive species).





Contribute and use iNaturalist

It's fun!

The **value** of opportunistic records is increasing

You have the opportunity to
engage the broader public